


**Pedmore**

Legend		
	Quality	Area (ha)
Grade 1	Excellent	73.6
Grade 2	Very Good	0.0
Grade 3a	Good	105.6
Grade 3b	Moderate	58.7
Grade 4	Poor	8.7
Grade 5	Very Poor	3.3
	Agricultural land not surveyed	0.0
	Other land	39.8
Boundary of survey area		
Total agricultural land area		249.9
Total survey area		289.7
* Not present within survey area		



Further details contained in MAFF (1988) Agricultural Land Classification of England and Wales - Revised guidelines and criteria for grading the quality of agricultural land. MAFF (Publications), London SE99 7TP.

The information is accurate at the base map scale but any enlargement would be misleading.

Reproduction in whole or in part by any means is prohibited without the prior permission of MAFF.

Surveyed and drawn by the Resource Planning Team, FRCA Western Region.  
 Based on the 1993 Ordnance Survey 10000 map with the permission of the Controller of Her Majesty's Stationery Office. Unauthorised reproduction infringes Crown copyright and may lead to prosecution or civil proceedings.  
 Source Map(s): 307985W, 307975W, 307885E, 307985W MAFF Licence No: GD272361  
 Reference no: 21/99 © Crown Copyright Reserved 1999




**RECONNAISSANCE SURVEY**  
 Some grade boundaries may be subject to revision after detailed resurvey

# Pedmore


## Sample Point Map

### Legend


 Location of soil pit

 Location of auger sample point

 Boundary of survey area

 Agricultural land not surveyed

 Other land



Further details contained in MAFF (1988) Agricultural Land Classification of England and Wales - Revised guidelines and criteria for grading the quality of agricultural land. MAFF (Publications), London SE99 7TP.

The information is accurate at the base map scale but any enlargement would be misleading.

Reproduction in whole or in part by any means is prohibited without the prior permission of MAFF.

Surveyed and drawn by the Resource Planning Team, FRCA Western Region.  
Based on the 1993 Ordnance Survey 10000 map with the permission of the Controller of Her Majesty's Stationery Office. Unauthorised reproduction infringes Crown copyright and may lead to prosecution or civil proceedings.  
Source Maps: S098SW, S097NW, S088SE, S085SW MAFF Licence No: GD272361  
Reference no: 21/99 © Crown Copyright Reserved 1999

