








H85, CDM Regulations: all products and materials to be used and handled in accordance with manufacturer's recommendations/instructions, and in accordance with good health and safety practice.

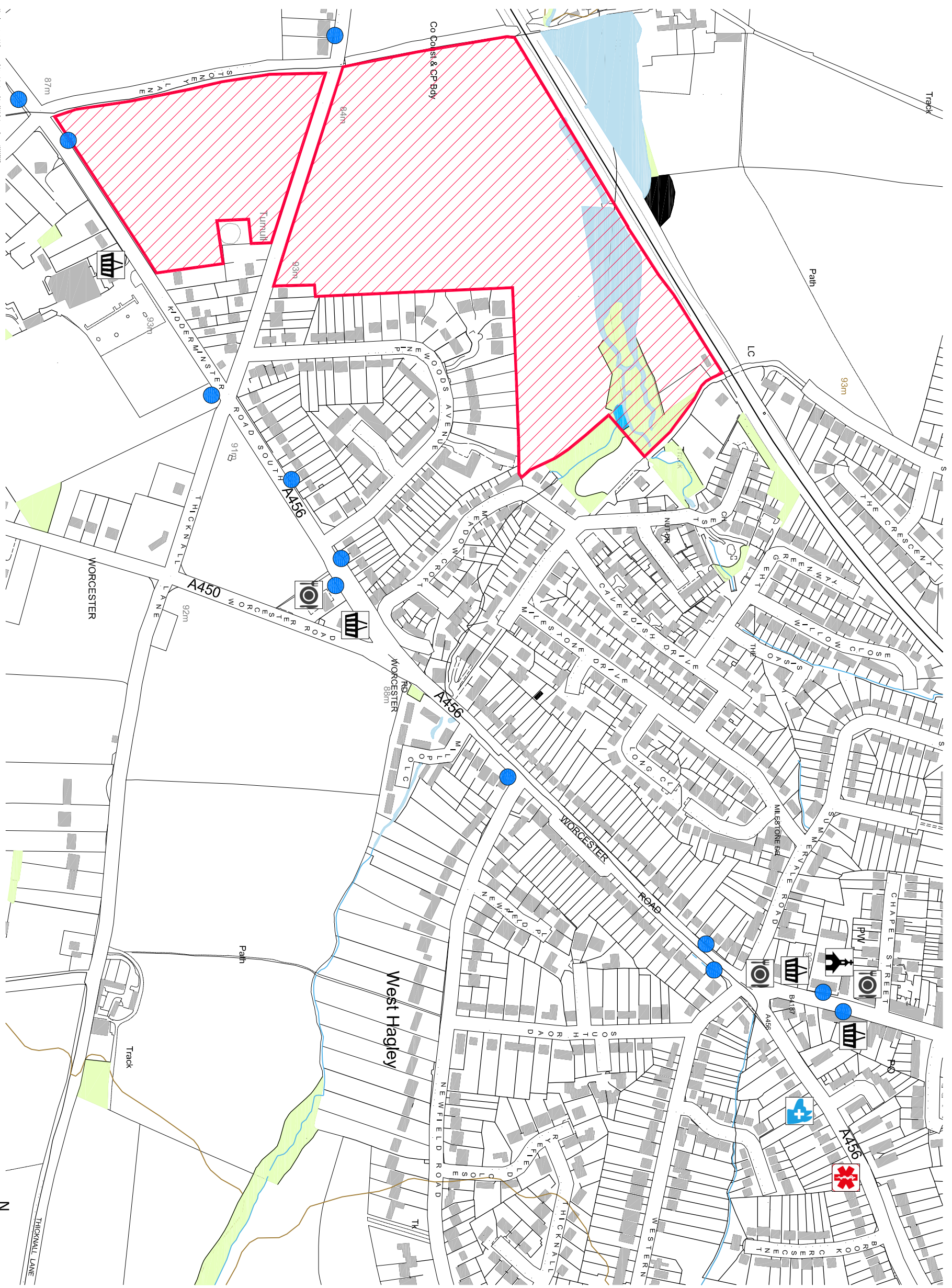
These drawings have been prepared to the stated scale and, provided they are reproduced to the same scale using accurately calibrated equipment and suitable media which are not unduly susceptible to changes in humidity and temperature, they are sufficiently accurate for the purpose for which they have been prepared, being the planning application purpose. They should not be used for other purposes.

All dimensions and levels to be checked on site, and discrepancies reported before works commence.

FOR PLANNING PURPOSES ONLY

**NOTATION:**

-  Proposed Site
-  Pub / Restaurant / Coffee shop
-  Shop / Supermarket
-  Doctor's surgery / Rehabilitation Centre
-  Church / Mosque / Synagogue
-  Veterinary
-  Bus stop



CLIENT Hagley Hall Estate  
 SITE 2: Land West of Hagley, between Stonery Lane, A456 and rail line, Hagley, West Midlands Postcode n/a  
 PROJECT Local Plan - Call for sites  
 DRAWING PROJECT Submission  
 SERVICES / facilities map  
 SCALE NTS See Scale bar BY jrh  
 DATE September 2017 CHECKED TH DWG No. P1473-01