










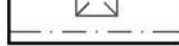


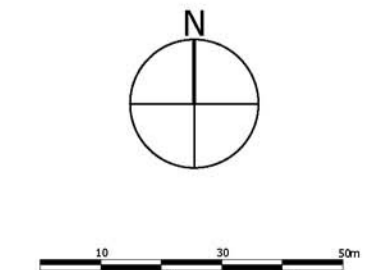


LEGEND

-  West Midlands Green Belt
-  Proposed vehicular access point
-  Proposed pedestrian access point
-  Residential development
-  Public open space
-  Existing tree/ hedgerow planting
-  Proposed tree planting
-  Street tree planting
-  Potential area for attenuation
-  Proposed woodland play trail
-  Existing PRoW: Footpath
-  Existing pylon and 15m easement from base of pylons

-  Existing care home/ residential development
-  Existing sports pitches

Note:
 Plan is draft and subject to detailed technical input and design



Project
**Little Aston Road,
 Aldridge**
 Drawing Title
Contextual Masterplan

Date 26.03.18	Scale 1:1250 @A1 1:2500 @A3	Drawn by EMB	Check by JdH
Project No 28299	Drawing No 9302	Revision -	